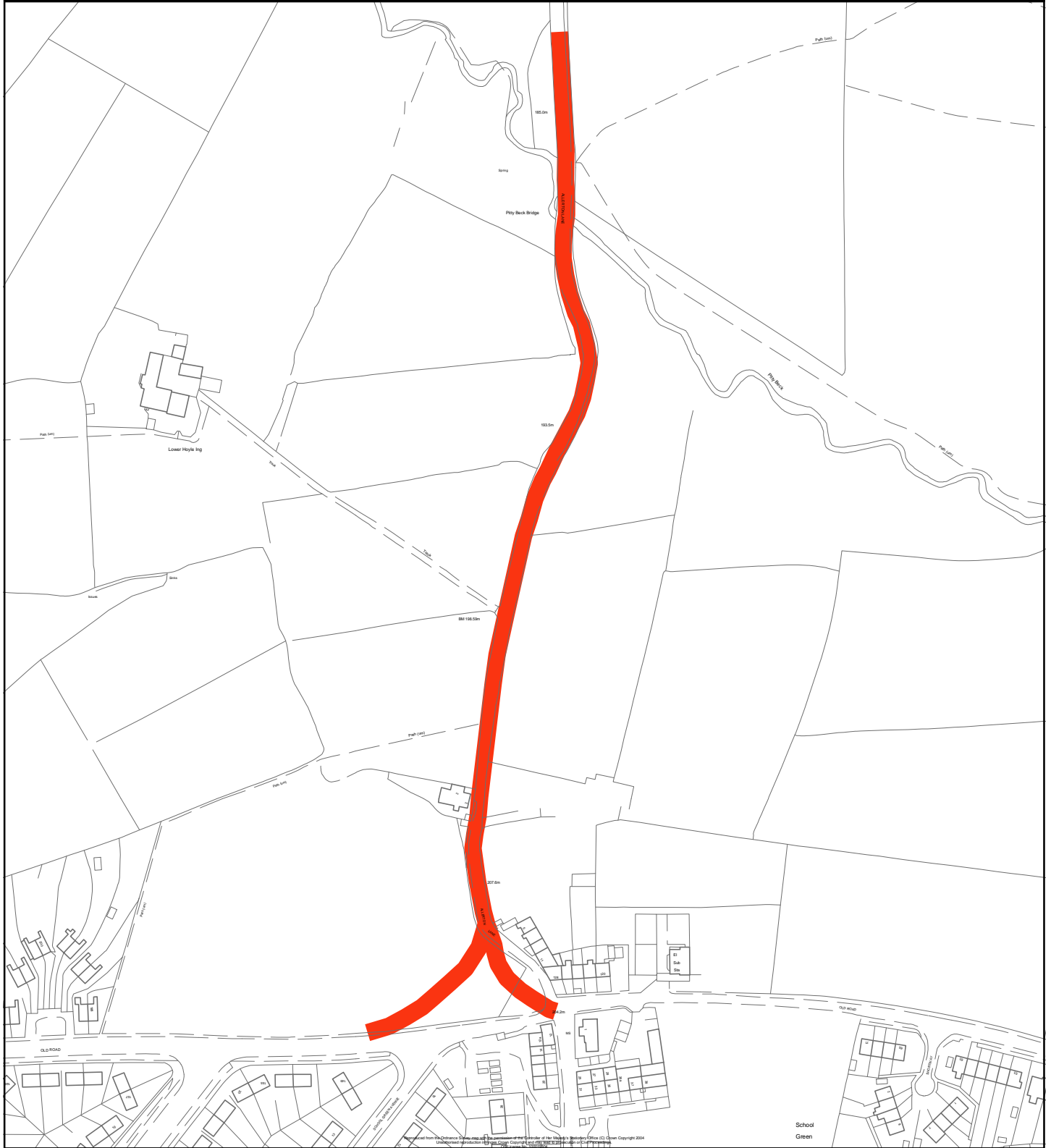




Replacement Unitary Development Plan for the Bradford District Post Inquiry Modifications



Mod. reference MOD/BW/TM/2B	Scale. 1:2,500	Key.  Reinstate Highway Improvement Line BW/TM20.10
Site reference BW/TM20.10	Site Area. N/A	
Address Allerton Lane/Old Road, Bradford.	OS Grid Ref. SE 1133SW	
 NORTH		© Crown copyright. All rights reserved. City of Bradford Metropolitan District Council 100019304